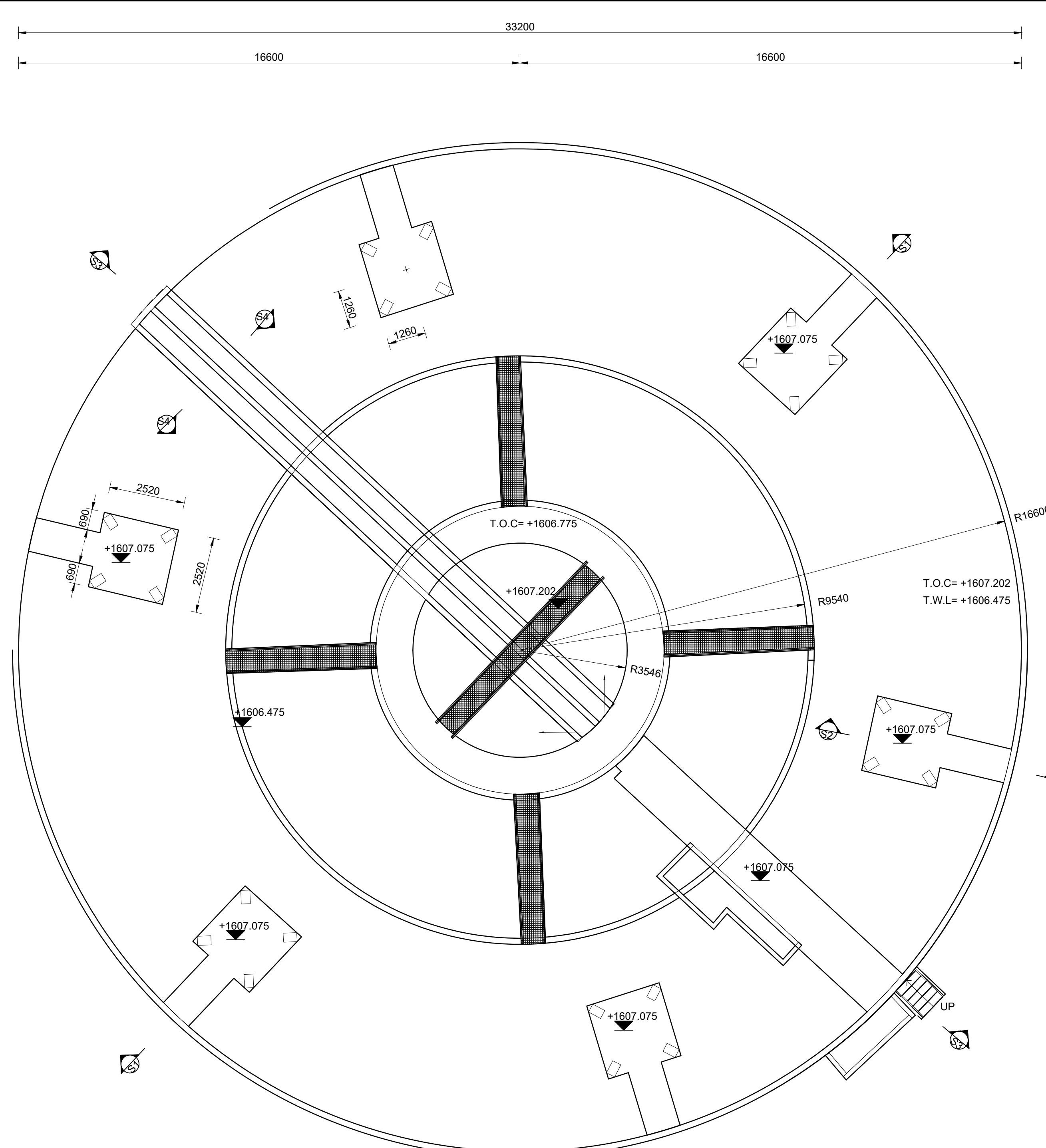
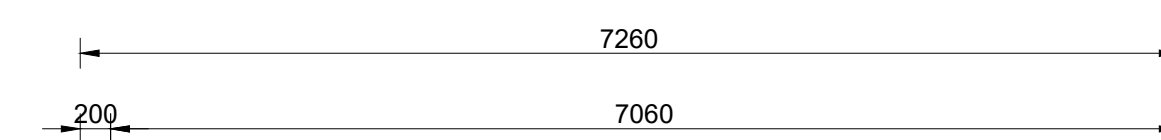
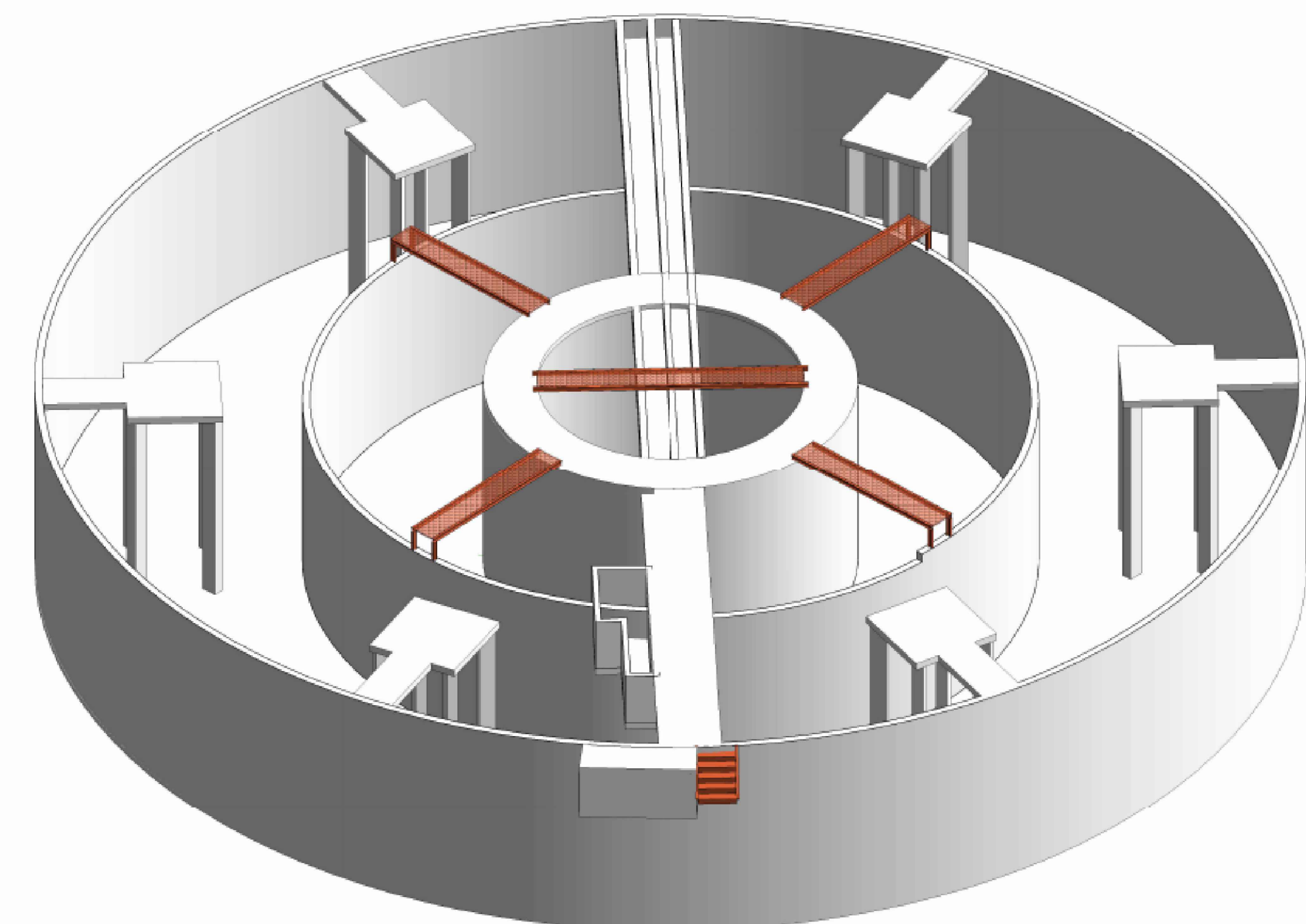


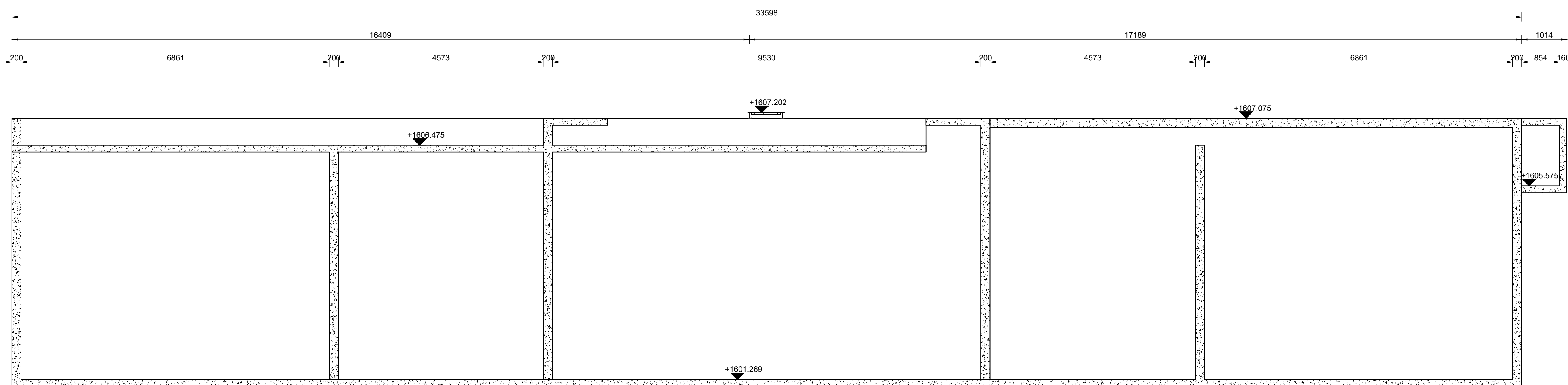
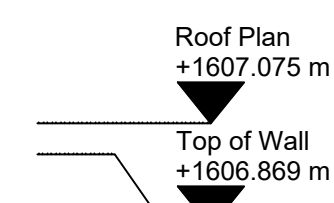
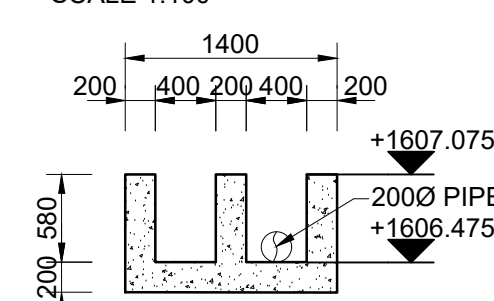
FLOOR PLAN
SCALE 1:100



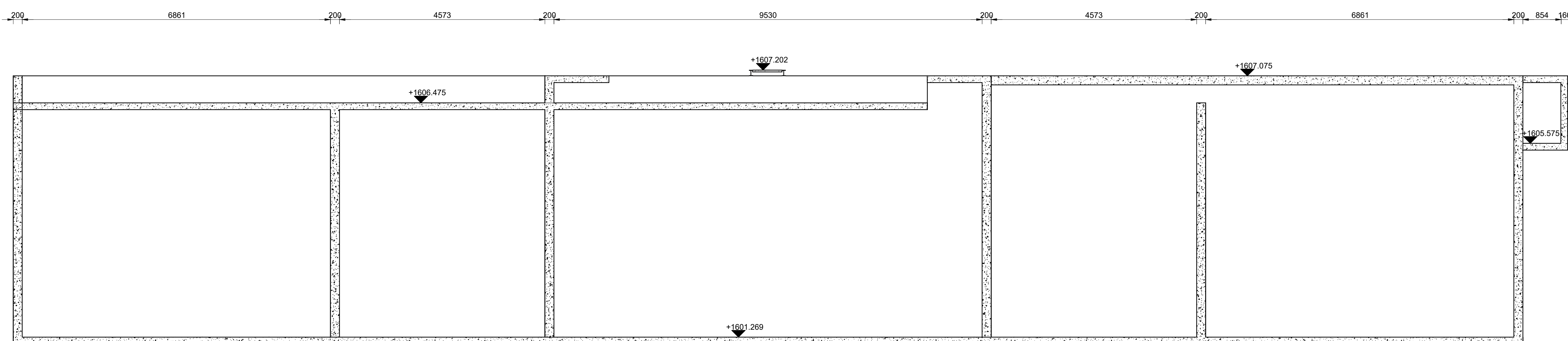
ROOF PLAN
SCALE 1:100



SECTION 2
SCALE 1:100



SECTION 3
SCALE 1:100



SECTION 3
SCALE 1:100

NOTES

- AS-BUILT DRAWINGS (LAYOUT PLANS AND SECTIONS) PRODUCED ON THE BASIS OF PROFESSIONAL LAND SURVEYORS AS-BUILT SURVEY, APRIL 2023, AND/OR SURVEYORS PTY LTD AND V3 CONSULTING ENGINEERS SITE SURVEY, JAN 2023.
- DUE TO SUBMERGED CONDITIONS, DETAILS ON THE CENTER COULD NOT BE VERIFIED AT THE TIME OF THE SURVEY.
- AT THE TIME OF THE SITE INVESTIGATION (JAN 2023), ALL MENTIONS TYPE FLOOR GRIDS (GMS), DRIVE UNIT MOTOR CABLEING & NO. SURFACE AERATORS AND NO. OF AERATORS WERE STOLEN.
- REFER TO V3 CONSULTING CONDITIONAL ASSESSMENT REPORT (FEB 2023) FOR PHOTOS AND FURTHER DETAIL.

LEGEND

- TC: TOP OF CONCRETE
I: INVERT LEVEL
D: INTERNAL DIAMETER
OD: EXTERNAL DIAMETER

LOCAL MUNICIPALITY: MAP



SPONSOR & REGULATOR: DWS



RECORD



- 100 MILLIMETRES ON ORIGINAL DRAWING

- Ⓐ BEFORE CONTRACT COMMENCES
Ⓐ AFTER CONSTRUCTION CONTRACT HAS COMMENCED

Nr.	DATE	AMENDMENTS
-----	------	------------

②	2023-01-30	RECORD DRAWINGS (AS-BUILT)
---	------------	----------------------------

COPYRIGHT IS VESTED IN V3 CONSULTING ENGINEERS IN TERMS OF THE COPYRIGHT ACT (ACT 98 OF 1978)

CLIENT / IMPLEMENTING AGENT



PROJECT
TSHAME WWTW REFURBISHMENT
BW CONTRACT: BW298/TSHWWTW/22

DRAWING DESCRIPTION
EXISTING AERATION TANK LAYOUT AND SECTIONS

DRAWING NO.	REVISION
10909001 - 0185	②

SURVEY:	AS	CHECKED:	GM
DRAWN:	BM	SCALE: AS SHOWN	AO
APPROVED:	INCEPTION DATE: 2023-01-13		
FILE PATH:	WWTW / G2 CONCEPT / G4 DRAW		